

THIS IS A 3-PAGE FORM - ALL INFORMATION IS REQUIRED FOR PROJECT REVIEW

HISTORIC DISTRICT COMMISSION PROJECT REVIEW REQUEST

City of Detroit - Planning & Development Department
2 Woodward Avenue, Suite 808
Detroit, Michigan 48226

DATE: _____

PROPERTY INFORMATION

ADDRESS(ES): _____ AKA: _____

PARCEL ID: _____ HISTORIC DISTRICT: _____

SCOPE OF WORK: (Check ALL that apply)

<input type="checkbox"/> Windows/ Doors	<input type="checkbox"/> Walls/ Siding	<input type="checkbox"/> Painting	<input type="checkbox"/> Roof/Gutters/ Chimney	<input type="checkbox"/> Porch/Deck/ Balcony	<input type="checkbox"/> Addition
<input type="checkbox"/> Demolition	<input type="checkbox"/> Signage	<input type="checkbox"/> New Building	<input type="checkbox"/> Major Alteration <i>(3+ scope items)</i>	<input type="checkbox"/> Site Improvements <i>(landscape, trees, fences, patios, etc.)</i>	

BRIEF PROJECT DESCRIPTION: _____

APPLICANT IDENTIFICATION

Property Owner/
Homeowner

Contractor

Tenant or
Business Occupant

Architect/Engineer/
Consultant

NAME: _____ COMPANY NAME: _____

ADDRESS: _____ CITY: _____ STATE: _____ ZIP: _____

PHONE: _____ MOBILE: _____ EMAIL: _____

PROJECT REVIEW REQUEST CHECKLIST

Please attach the following documentation to your request:

PLEASE KEEP FILE SIZE OF ENTIRE SUBMISSION UNDER 30MB

Completed Building Permit Application (highlighted portions only)

ePLANS Permit Number (only applicable if you've already applied for permits through ePLANS)

Photographs of ALL sides of existing building or site

Detailed photographs of location of proposed work (photographs to show existing condition(s), design, color, & material)

Description of existing conditions (including materials and design)

Description of project (if replacing any existing material(s), include an explanation as to why replacement--rather than repair--of existing and/or construction of new is required)

Detailed scope of work (formatted as bulleted list)

Brochure/cut sheets for proposed replacement material(s) and/or product(s), as applicable

NOTE:

Based on the scope of work, additional documentation may be required.

See www.detroitmi.gov/hdc for scope-specific requirements.

Upon receipt of this documentation, staff will review and inform you of the next steps toward obtaining your building permit from the Buildings, Safety Engineering and Environmental Department (BSEtED) to perform the work.

SUBMIT COMPLETED REQUESTS TO: **HDC@DETROITMI.GOV**

P2 - BUILDING PERMIT APPLICATION

Date: _____

PROPERTY INFORMATION

Address: _____ Floor: _____ Suite#: _____ Stories: _____

AKA: _____ Lot(s): _____ Subdivision: _____

Parcel ID#(s): _____ Total Acres: _____ Lot Width: _____ Lot Depth: _____

Current Legal Use of Property: _____ Proposed Use: _____

Are there any existing buildings or structures on this parcel? Yes No

PROJECT INFORMATION

Permit Type: New Alteration Addition Demolition Correct Violations

Foundation Only Change of Use Temporary Use Other: _____

Revision to Original Permit #: _____ (Original permit has been issued and is active)

Description of Work (Describe in detail proposed work and use of property, attach work list)

 MBC use change No MBC use change

Included Improvements (Check all applicable; these trade areas require separate permit applications)

HVAC/Mechanical Electrical Plumbing Fire Sprinkler System Fire Alarm

Structure Type

New Building Existing Structure Tenant Space Garage/Accessory Building

Other: _____ Size of Structure to be Demolished (LxWxH) _____ cubic ft.

Construction involves changes to the floor plan? Yes No

(e.g. interior demolition or construction to new walls)

Use Group: _____ Type of Construction (per current MI Bldg Code Table 601) _____

Estimated Cost of Construction \$ _____ By Contractor \$ _____ By Department

Structure Use

Residential-Number of Units: _____ Office-Gross Floor Area _____ Industrial-Gross Floor Area _____

Commercial-Gross Floor Area: _____ Institutional-Gross Floor Area _____ Other-Gross Floor Area _____

Proposed No. of Employees: _____ List materials to be stored in the building: _____

PLOT PLAN SHALL BE submitted on separate sheets and shall show all easements and measurements (must be correct and in detail). SHOW ALL streets abutting lot, indicate front of lot, show all buildings, existing and proposed distances to lot lines. (Building Permit Application Continues on Next Page)

For Building Department Use Only

Intake By: _____ Date: _____ Fees Due: _____ DngBld? No

Permit Description: _____

Permit #: _____ Current Legal Land Use: _____ Proposed Use: _____

Permit#: _____ Date Permit Issued: _____ Permit Cost: \$ _____

Zoning District: _____ Zoning Grant(s): _____

Lots Combined? Yes No (attach zoning clearance)

Revised Cost (revised permit applications only) Old \$ _____ New \$ _____

Structural: _____ Date: _____ Notes: _____

Zoning: _____ Date: _____ Notes: _____

Other: _____ Date: _____ Notes: _____



IDENTIFICATION (All Fields Required)

Property Owner/Homeowner Property Owner/Homeowner is Permit Applicant

Name: _____ Company Name: _____

Address: _____ City: _____ State: _____ Zip: _____

Phone: _____ Mobile: _____

Driver's License #: _____ Email: _____

Contractor Contractor is Permit Applicant

Representative Name: _____ Company Name: _____

Address: _____ City: _____ State: _____ Zip: _____

Phone: _____ Mobile: _____ Email: _____

City of Detroit License #: _____

TENANT OR BUSINESS OCCUPANT Tenant is Permit Applicant

Name: _____ Phone: _____ Email: _____

ARCHITECT/ENGINEER/CONSULTANT Architect/Engineer/Consultant is Permit Applicant

Name: _____ State Registration#: _____ Expiration Date: _____

Address: _____ City: _____ State: _____ Zip: _____

Phone: _____ Mobile: _____ Email: _____

HOMEOWNER AFFIDAVIT (Only required for residential permits obtained by homeowner.)

I hereby certify that I am the legal owner and occupant of the subject property and the work described on this permit application shall be completed by me. I am familiar with the applicable codes and requirements of the City of Detroit and take full responsibility for all code compliance, fees and inspections related to the installation/work herein described. I shall neither hire nor sub-contract to any other person, firm or corporation any portion of the work covered by this building permit.

Print Name: _____ Signature: _____ Date: _____
(Homeowner)

Subscribed and sworn to before me this _____ day of _____ 20 ____ A.D. _____ County, Michigan

Signature: _____ My Commission Expires: _____
(Notary Public)

PERMIT APPLICANT SIGNATURE

I hereby certify that the information on this application is true and correct. I have reviewed all deed restrictions that may apply to this construction and am aware of my responsibility thereunder. I certify that the proposed work is authorized by the owner of the record and I have been authorized to make this application as the property owner(s) authorized agent. Further I agree to conform to all applicable laws and ordinances of jurisdiction. **I am aware that a permit will expire when no inspections are requested and conducted within 180 days of the date of issuance or the date of the previous inspection and that expired permits cannot be**

Print Name: _____ Signature: _____ Date: _____
(Permit Applicant)

Driver's License #: _____ Expiration: _____

Subscribed and sworn to before me this _____ day of _____ 20 ____ A.D. _____ County, Michigan

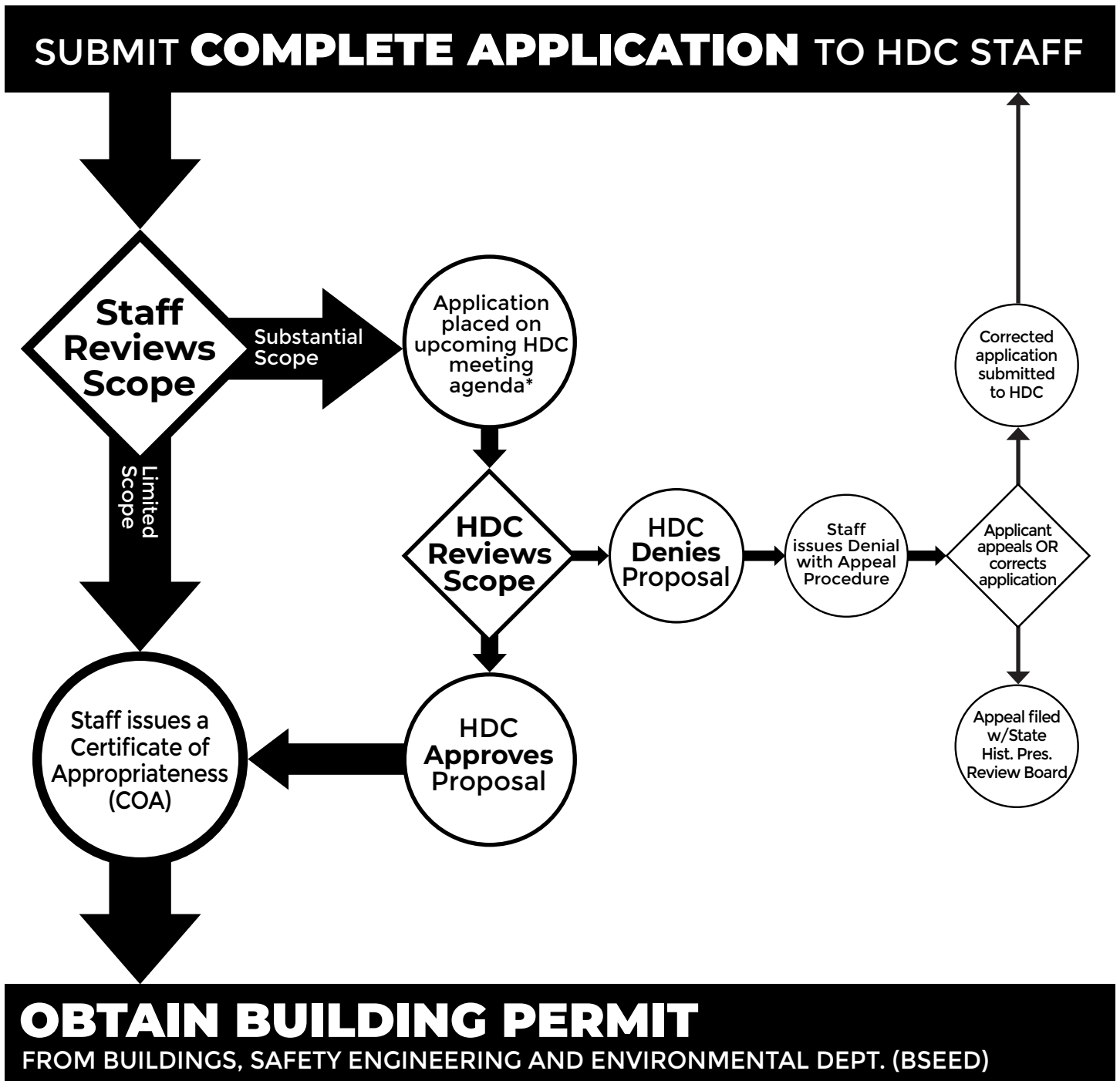
Signature: _____ My Commission Expires: _____
(Notary Public)

Section 23a of the state construction code act of 1972, 1972PA230, MCL 125.1523A, prohibits a person from conspiring to circumvent the licensing requirements of this state relating to persons who are to perform work on a residential building or a residential structure. Visitors of Section 23a are subject to civil fines.

This application can also be completed online. Visit detroitmi.gov/bseed/elaps for more information.



HISTORIC DISTRICT COMMISSION REVIEW & PERMIT PROCESS



* THE COMMISSION MEETS REGULARY AT LEAST ONCE PER MONTH, TYPICALLY ON THE SECOND WEDNESDAY OF THE MONTH.
(SEE WEBSITE FOR MEETING SCHEDULE/AGENDAS)

FIND OUT MORE AT: www.detroitmi.gov/hdc

HDC Project Review Request
Woodbridge Farm Asphalt/Street Mural

Permission for project granted by Detroit Public Works

No physical permit provided. Please contact Erika if verification is needed.

Contact: Erika Linenfelser
Mobility Planner
Complete Streets Team,
Department of Public Works
City of Detroit
c: 703.424.1918
e: linenfelsere@detroitmi.gov

Description and Scope of Work:


A mural is to be painted on the asphalt along Lincoln Street, from Alexandrine to Willis, and from Willis to Calumet. In accordance with the guidelines provided by DPW, the painting will not occupy intersections and will begin a minimum of 20' from the intersections. The pavement is currently in adequate shape, and will be power washed in preparation for paint application. The paint used will be Sherwin Williams Waterborne Traffic Marking Paint. It will be applied using brushes and rollers.

Design Explanation / Cultural Relevance:


The design of the mural combines barn quilt style hex designs with a bold and fun banding that was derived loosely from celtic designs. It's pushed from that historic Celtic context into the contemporary realm using bright colors and a multicolor fill in the negative space. Celtic design also played a role in Victorian architecture, which dominates the neighborhood. The hex designs are seen throughout rural Michigan, and simultaneously relate to the decorative elements of the Victorian housing in the neighborhood and the rosary windows of nearby churches (i.e. My Brother's Keeper).

Purpose / Intent:

The intent of the project is to draw attention to the block as being lived on and hopefully slow down the cut through traffic that speeds down Lincoln. A traffic circle was not attainable, and this is a beautiful and culturally relevant alternative to speed bumps.



ALEXANDRINE



WILLIS



At Alexandrine, looking North towards Willis



At Willis, looking South towards Alexandrine



At Willis, looking North towards Calumet



At Calumet, looking South towards Willis

Additional photos of buildings lining street bed:





