

# City of Detroit

Donovan Smith, AICP  
Chairperson  
Rachel M. Udabe  
Vice Chair/Secretary

Marcell R. Todd, Jr.  
Director  
Christopher Gulock, AICP  
Deputy Director

**CITY PLANNING COMMISSION**  
208 Coleman A. Young Municipal Center  
Detroit, Michigan 48226  
Phone: (313) 224-6225 Fax: (313) 224-4336  
e-mail: [cpc@detroitmi.gov](mailto:cpc@detroitmi.gov)

Adrian-Keith Bennett  
Kenneth R. Daniels  
David Esparza, AIA, LEED  
Ritchie Harrison  
Frederick E. Russell, Jr.

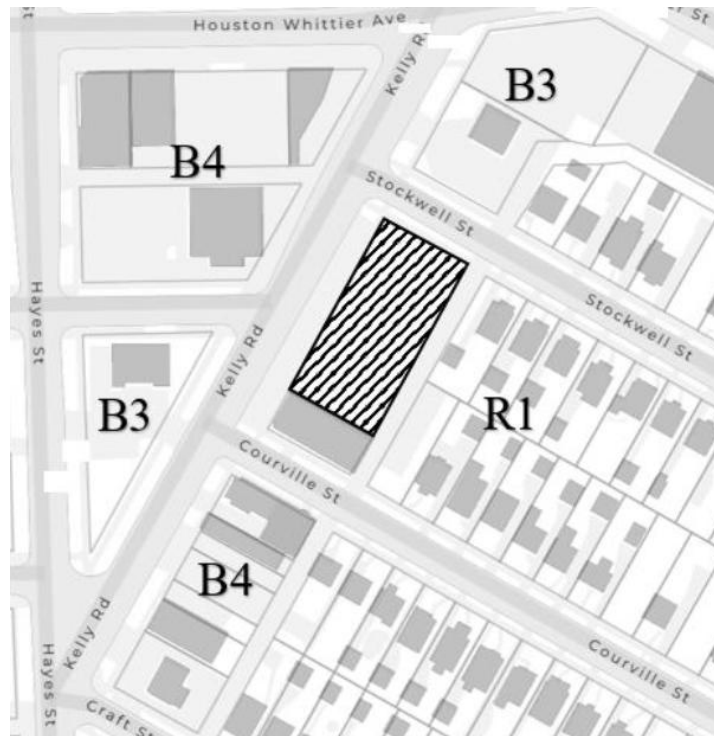
**TO:** City Planning Commission

**FROM:** Eric Fazzini, Staff

**RE:** Request of Nathan Harvey, with Detroit Architect LLC, on behalf of property owner Michael Johnigan, with Platinum Affairs Event Hall LLC, in conjunction with the Detroit City Planning Commission as co-petitioner to amend Article XVII, Section 50-17-38, District Map No. 36 of the 2019 Detroit City Code, Chapter 50, Zoning, to show a B4 (General Business District) zoning classification where a B3 (Shopping District) zoning classification is shown at 11440 and 11426 Kelly Road, generally located on the east side of Kelly Road between Courville Street and Stockwell Streets. **(PUBLIC HEARING)**

**DATE:** May 6, 2026

On May 7, 2026, the City Planning Commission (CPC) will hold a 6:00 p.m. public hearing on the subject zoning map amendment (rezoning) request. Below is a map indicating the area proposed to be rezoned.



**Outlined area is proposed to be rezoned from B3 to B4**

## **BACKGROUND AND PROPOSAL**

This zoning map amendment has been requested to allow the applicant to redevelop the existing vacant building at 11426 Kelly Road as a rental hall. The site currently has a B3 Shopping District zoning classification, which does not permit the rental halls. The B4 General Business District is the least-intense Business district where rental halls are permitted. Rental halls are permitted as a Conditional Use in the B4 district, so additional zoning approvals would be required prior to permitting if this request is approved. Additionally, the use would require the Buildings, Safety Engineering and Environment Department (BSEED) approval of a verified petition per the specific use standards for rental halls in Section 50-12-309 of the Zoning Ordinance:

- (1) Rental halls shall be prohibited within 500 feet of land zoned R1, R2, R3, R4, R5, R6, or residential PD. Said prohibition shall be waived upon presentation to the Buildings, Safety Engineering, and Environmental Department of a verified petition requesting such waiver, signed by two-thirds of those persons owning, residing, or doing business on land, other than vacant land that is designated by the City Assessor as “unimproved,” within 500 feet of the proposed location.

The site was previously developed with Kingdom Life Ministries International, but is presently vacant. Past Google Streetview images indicate building signage for Blessed Ground International Ministries in 2013 and that a Rent-A-Center retail use was operating on this site in 2007, closing shortly thereafter.



**2007 Google Streetview of Rent-A-Center Improvements**



**Bird's Eye View of Rezoning Area**

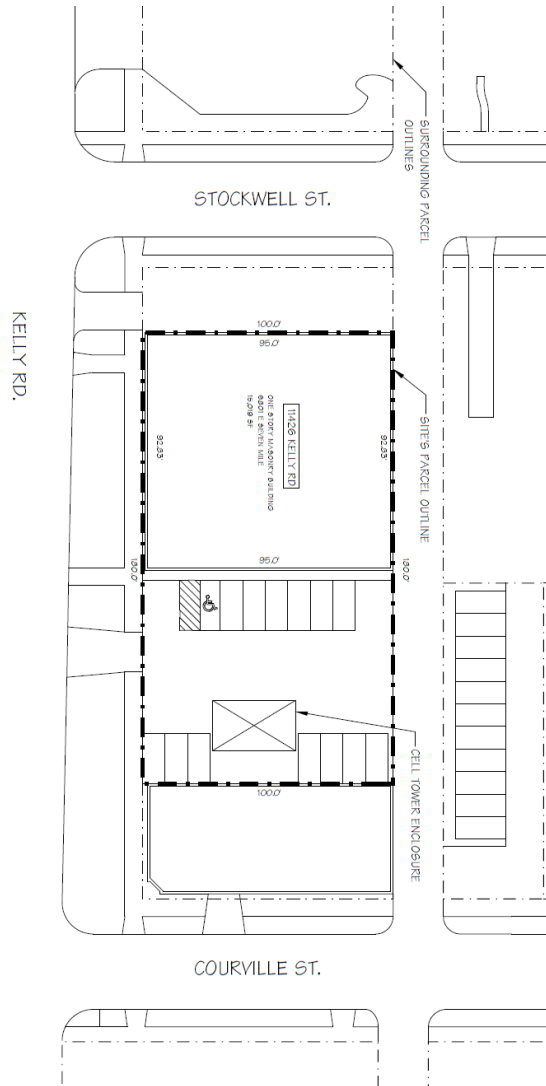
The CPC is included as a co-petitioner so that the adjacent vacant parcel located at 11440 Kelly Road can also be considered for B4 zoning. This parcel is under separate ownership by the City of Detroit and includes a small, grassed yard between the existing building and Stockwell Street. Staff included this parcel due to its ownership, proximity to the adjacent building proposed for reuse, and its small size of 26 feet by 100 feet (0.06 acres) that limits the feasibility of developing this parcel on its own.



**11440 Kelly Road from Stockwell St – CPC Co-petitioner**

The applicant has submitted a site plan and building plans. The site proposed to be developed is 0.4 acres and includes a one-story masonry building 92 feet wide along the Kelly Road frontage and 97 feet deep (8,924 sq. ft.). No exterior improvements are proposed. Interior improvements include minor demolition and the addition of a sitting area, catering staging area, storage/office, restrooms, and a janitor's closet in the rear of the first floor. A mezzanine for storage is also proposed in the rear. Site plan notes indicate a 14-space parking lot proposed around an existing cell tower - fencing was recently installed to enclose the parking area from Kelly Road and the rear alley. The site data indicates that 88 parking spaces would be required, giving a deficiency of 74 spaces. Staff have contacted BSEED to determine if this is the actual number of parking spaces that would be required.

A row of 11 parking spaces exists off the rear alley adjacent to the site that is not owned by the applicant (it is owned by the adjacent C&H Fire Protection).



## PLANNING CONSIDERATIONS

### *Zoning District Descriptions*

Below are the Zoning Ordinance descriptions for the applicable zoning districts.

#### B3 Shopping District (Current)

The B3 Shopping District provides for a range of convenience and comparison shopping goods stores, which are generally grouped into neighborhood and community shopping centers, depending on the size of the area so mapped. Uses permitted are inclusive enough to allow for the provision of a broad range of goods and services for the consumer, and to allow for as much freedom and healthy competition in the commercial real estate market and commercial activities as is commensurate with other community values (Sec. 50-9-71).

#### B4 – General Business District (Proposed)

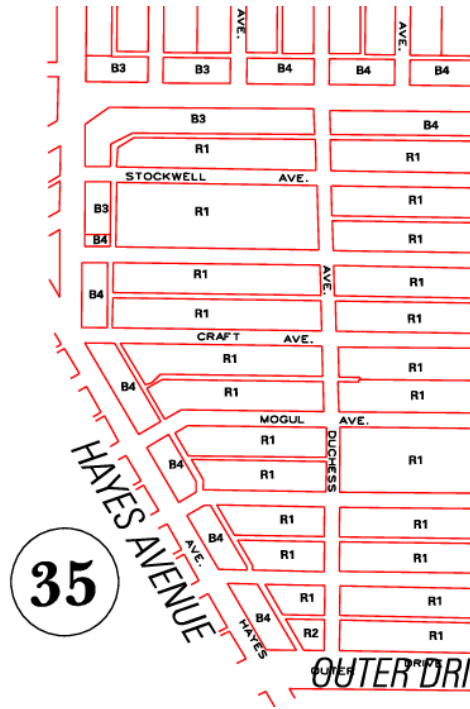
The B4 General Business District provides for business and commercial uses of a thoroughfare-oriented nature. In addition to these uses, other business, which may benefit by drawing part of their

clientele from passing traffic are permitted. Additional uses, which may be successfully blended with permitted by-right uses, are conditional.

***Surrounding Zoning and Land Uses***

Surrounding zoning and land uses include the following:

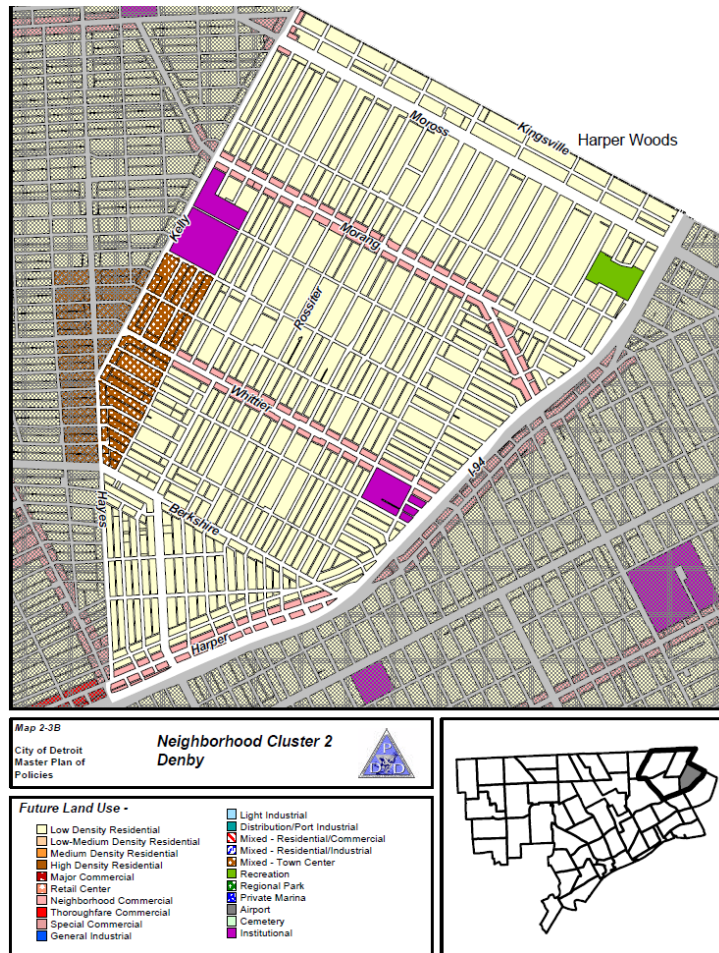
- North (across Stockwell St): B3 – Vacant former payday loan store
- East (across alley): R1 – Residential
- South (same block): B4 – C & H Fire Protection
- West (across Kelly Rd): B3 and B4 – T-Mobile retail store and vacant former furniture store



*Surrounding Zoning Map*

***Master Plan Interpretation***

The site is located in the Master Plan’s Denby neighborhood. The current plan shows Mixed Town Center (MTC) for the site.



**Master Plan Map**

The Master Plan describes these areas “...are activity centers for a Cluster. They are often located at the intersection of two major thoroughfares. Land uses include a commercial, entertainment and / or institutional anchor with a mix of support uses including or in close proximity to residential land uses. Town Centers are distinguished from other activity centers by an emphasis on pedestrian orientation with wide sidewalks, building facades built up to the lot line, street-front access to buildings and landscaping and street furniture (i.e. benches and planters).”.

Master Plan policy 5.1 states “The existing built environment of commercial structures at the intersection of Kelly, Hayes and Houston-Whittier presents an opportunity for a mixed use, pedestrian-oriented development.”. The zoning and developments in this area should be examined through this lens. Therefore, while the small scale of the rezoning will not change the overall character of the area and the rezoning is therefore generally consistent with the Master Plan, it has the potential to permit more non-pedestrian-oriented uses.

**Community Engagement Summary**

Community organizations contacted by the applicant included the EKM Eastwood Black Club Association and the Whittier Business Association to inform them of the proposed rezoning and the anticipated reuse of the property as a rental hall with potential expanded commercial use. The applicant has also been attending community meetings held on the third Thursday of each month since November 2025 to engage directly with local stakeholders.

The petitioner indicates outreach was also conducted with nearby businesses and residents, including AL's Furniture, C & H Fire Protection, Cash Connection, and a nearby resident on Stockwell Street, to provide information about the proposal and allow for questions or feedback. Overall feedback from community members has been positive, with no significant concerns raised during outreach efforts.

As part of ongoing community engagement, the applicant has committed that, upon approval of the rezoning, the property will host free community events approximately four times per year to provide continued benefit to the surrounding neighborhood.

***Rezoning Approval Criteria***

Section 50-3-70 of the Detroit Zoning Ordinance lists eight approval criteria on which zoning map amendments must be based. Staff will provide findings regarding each criterion at a future CPC meeting.

- 1) Whether the proposed amendment corrects an error or meets the challenge of some changing condition, trend, or fact.
- 2) Whether the proposed amendment is consistent with the Master Plan and the stated purposes of the zoning code.
- 3) Whether the proposed amendment will protect the health, safety, and general welfare of the public.
- 4) Whether the city and other service providers will be able to provide adequate public facilities and services to the subject property, while maintaining adequate levels of service to existing development.
- 5) Whether the proposed rezoning will have significant adverse impacts on the natural environment, including air, water, soil, wildlife, and vegetation and with respect to anticipated changes in noise and regarding stormwater management.
- 6) Whether the proposed amendment will have significant adverse impacts on other property that is in the vicinity of the subject tract.
- 7) The suitability of the subject property for the existing zoning classification and proposed zoning classification.
- 8) Whether the proposed rezoning will create an illegal "spot zone."

Attachments: Proposed Plan Set  
P&DD Master Plan Interpretation  
Site Photos – May 2026

cc: Dara O'Byrne, Interim Director, P&DD  
Greg Moots, P&DD  
David Bell, Director, BSEED  
James Foster, BSEED  
Conrad L. Mallett, Corporation Counsel  
Bruce Goldman, Law  
Office of Latisha Johnson, City Council Member, District 4