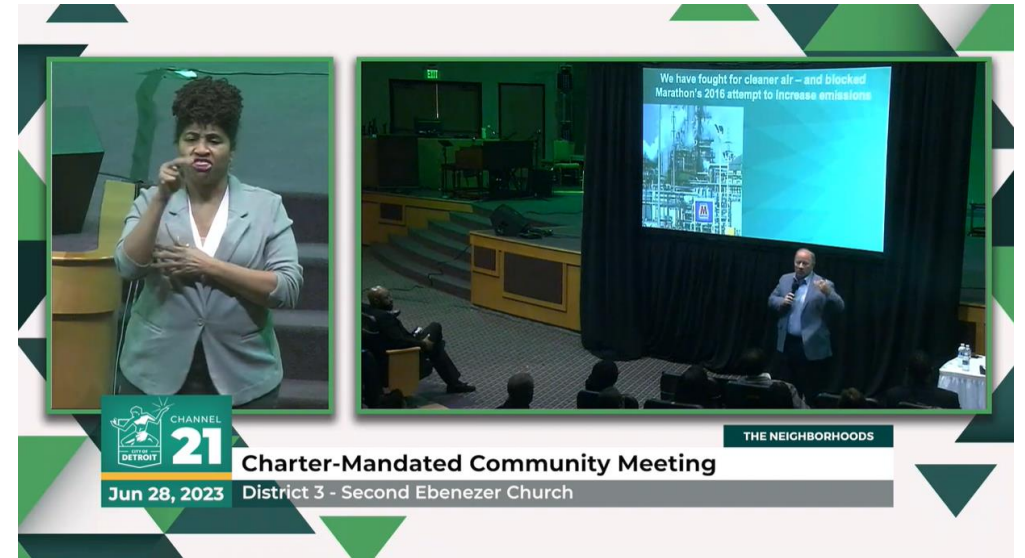


AGENDA III.C.
7:30 PM PRESENTATION
Solar Initiative

Solar Initiative – June Announcement

June 28, 2023 – District 3 Charter Mandated Meeting

- **Mayor's Office:** Goal to convert Detroit's municipal buildings to solar power (~9m/yr)
 - Tertiary goal of blight remediation
- Estimated 250 acres of solar panels needed
 - Multiple 20-60 acre sites (Option 1) or
 - One 250-acre site outside of the city (Option 2)
- **Community Driven:** Neighborhoods/Block Clubs apply to host solar farms in their area
- Would provide \$25,000/acre to the neighborhood in Energy Efficiency upgrades
- Applications due this past October



Solar Initiative – Nov. Announcement

City announces 9 finalists for Solar Field Host Neighborhoods

- **Update:** Goal to offset electricity used currently by 127 city buildings:
 - City Hall
 - Police & Fire Stations
 - Recreation Centers
- 27 neighborhood groups held discussion meetings, 10 submitted formal proposals
- **6 winning sites, totaling 250 acres, expected to be selected by March 2024**
- 250 acres would host 33 megawatts of solar arrays

9 Detroit Neighborhood Solar Finalists

1. Gratiot/Findlay
2. Greenfield Park/I-75-McNichols
3. Grixdale
4. Houston Whittier/Hayes (Outer Drive Hayes)
5. I96/ Plymouth (O'Shea)
6. Mount Olivet
7. State Fair
8. Trinity Pickford
9. Van Dyke/Lynch

January 31 deadline for 9 finalists to submit evidence of resident support

1. Gratiot/Findlay (D4)

GRATIOT/FINDLAY FINALIST AREA WITH STRUCTURE OWNERSHIP - DECEMBER 12, 2023



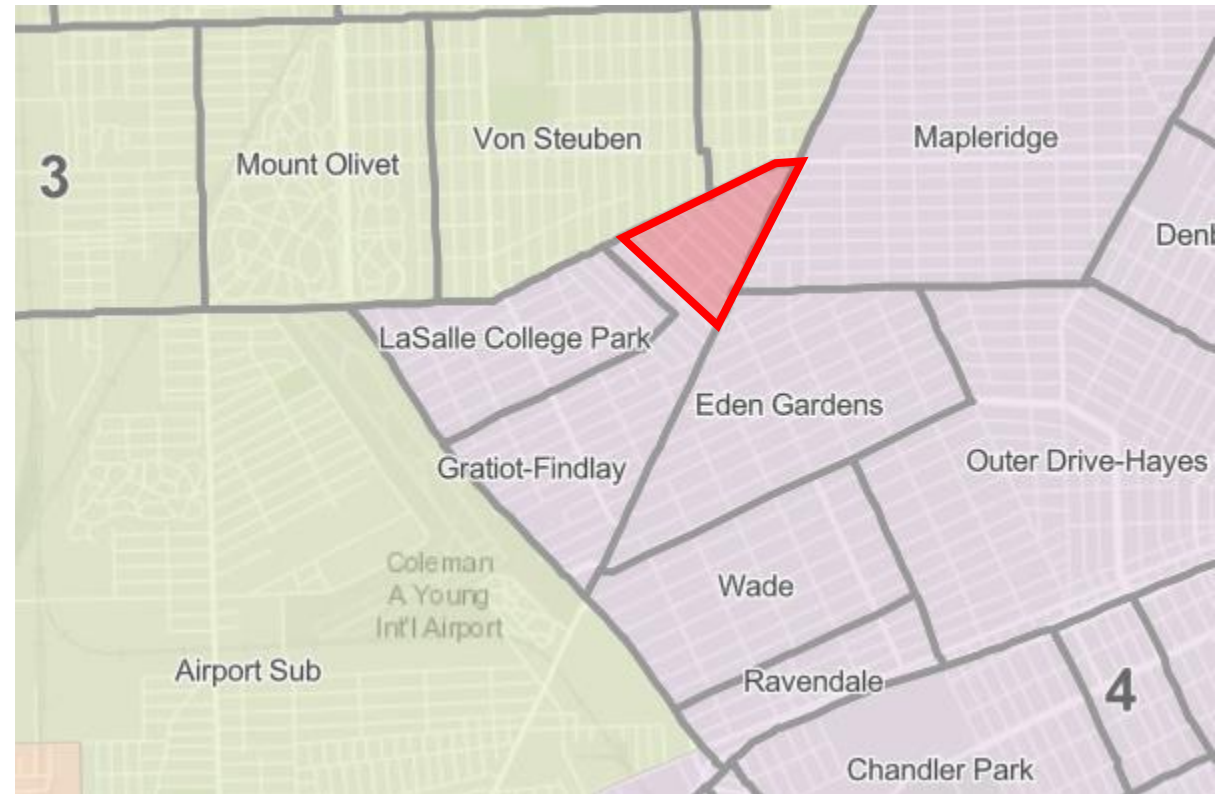
Blue Outline: Finalist Area Boundaries – 23.4 acres

Red Outline: Community Boundaries

Yellow Lots: Owner Occupied

Green Lots: Occupied Rental Property

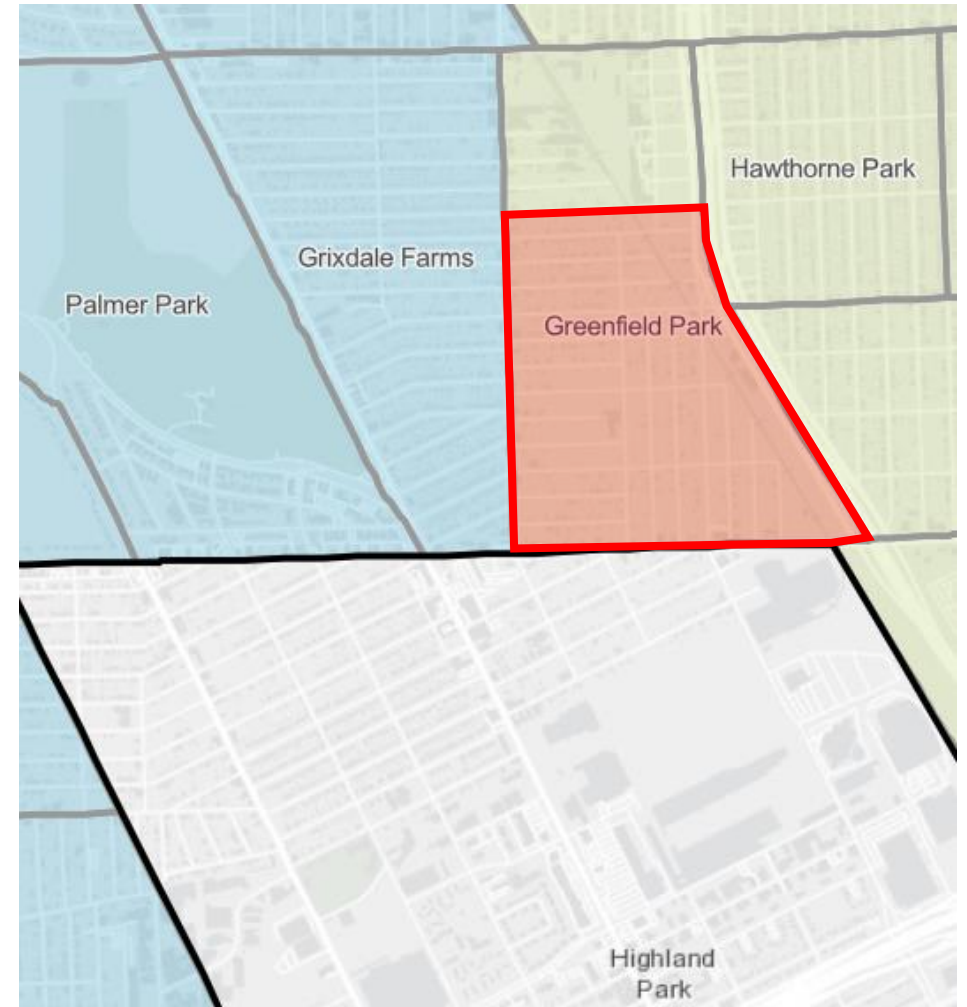
Council Districts & Neighborhoods



2. Greenfield Park/I-75-McNichols (D3)

Council Districts & Neighborhoods

GREENFIELD PARK FINALIST AREA
WITH STRUCTURE OWNERSHIP - NOVEMBER 14, 2023



Blue Outline: Finalist Area Boundaries – 42 acres

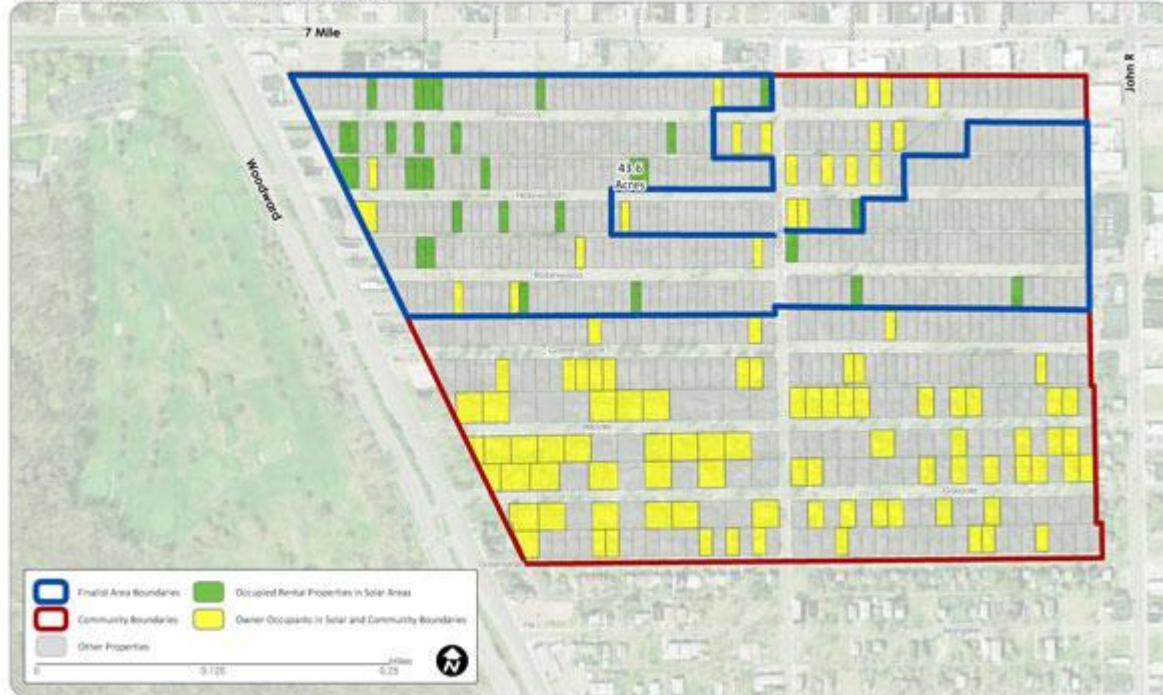
Red Outline: Community Boundaries

Yellow Lots: Owner Occupied

Green Lots: Occupied Rental Property

3. Grixdale (D2)

GRIXDALE FARMS FINALIST AREA WITH STRUCTURE OWNERSHIP - NOVEMBER 14, 2023



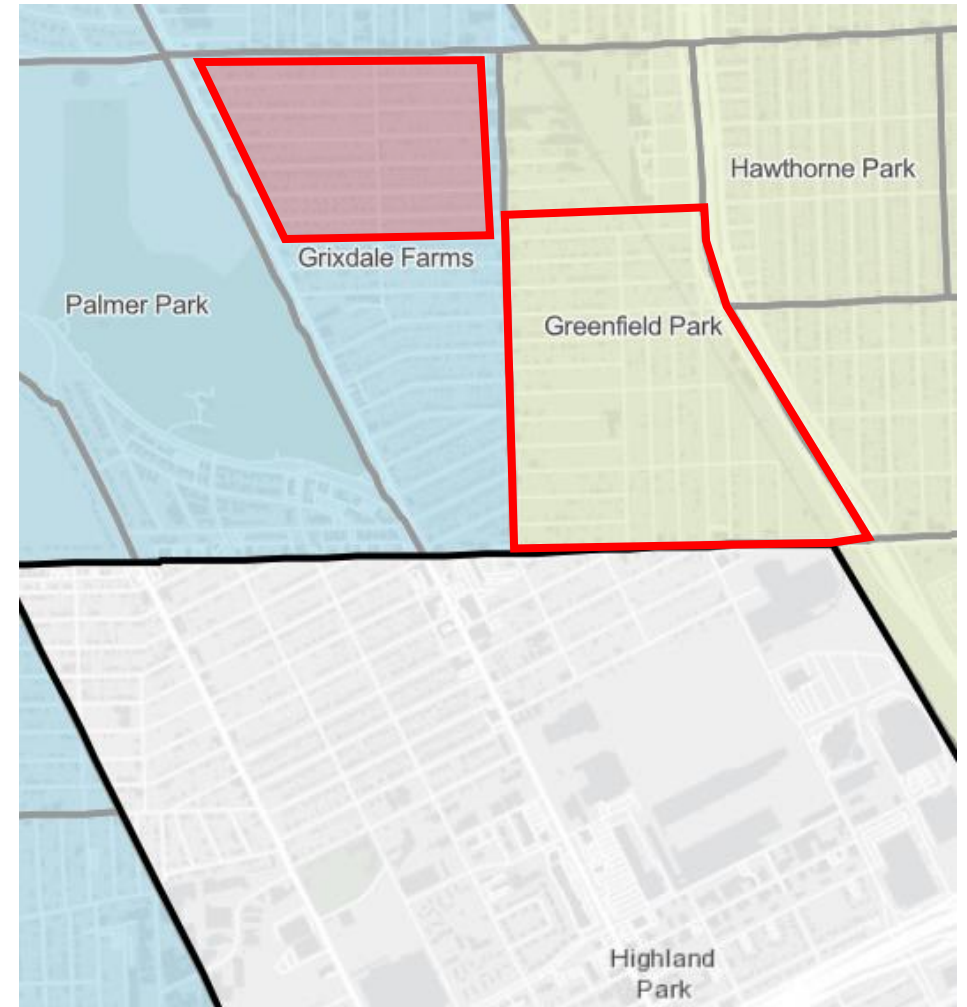
Blue Outline: Finalist Area Boundaries – 43.6 acres

Red Outline: Community Boundaries

Yellow Lots: Owner Occupied

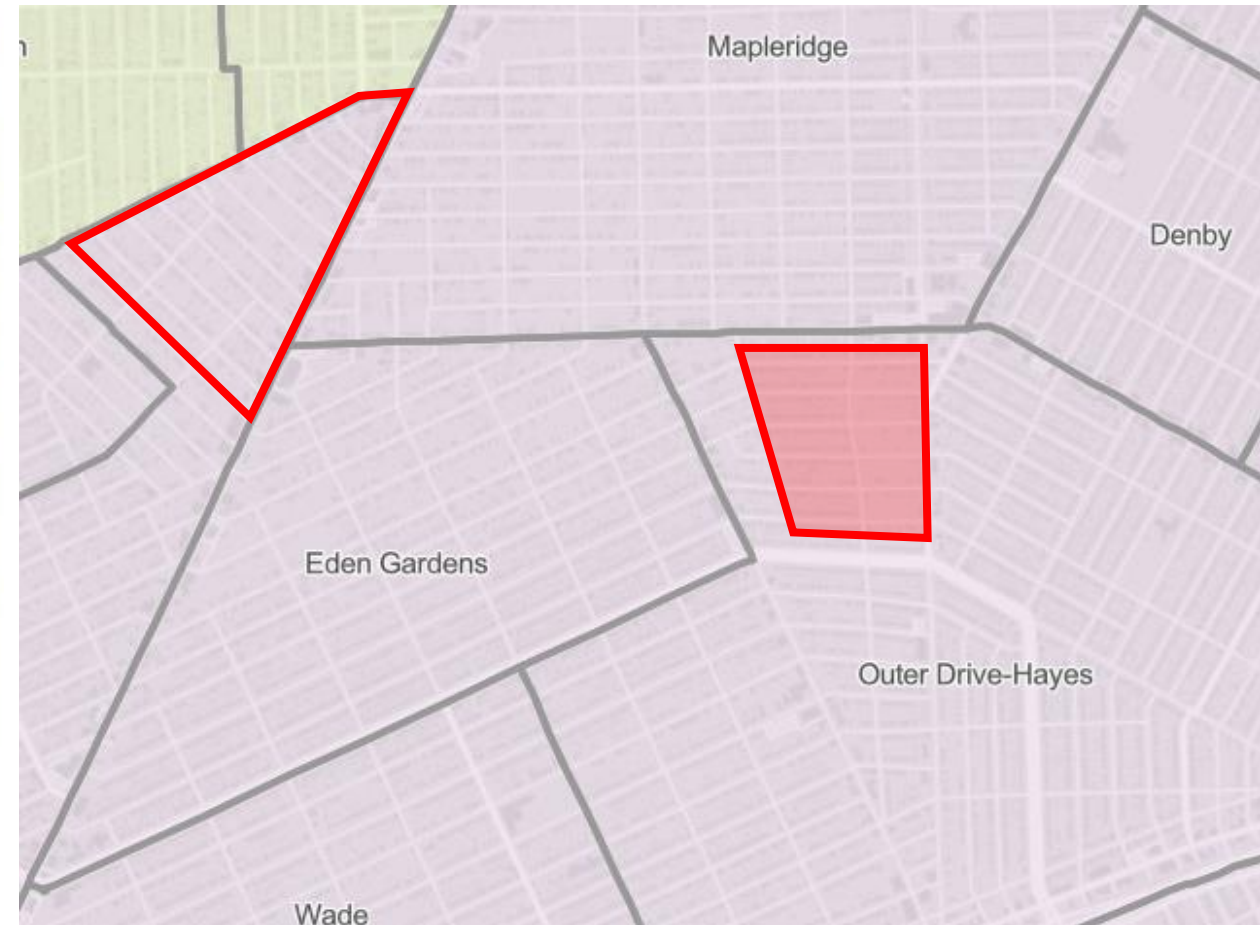
Green Lots: Occupied Rental Property

Council Districts & Neighborhoods



4. Houston Whittier/Hayes (D4)

Council Districts & Neighborhoods



Blue Outline: Finalist Area Boundaries –19.5 ac.

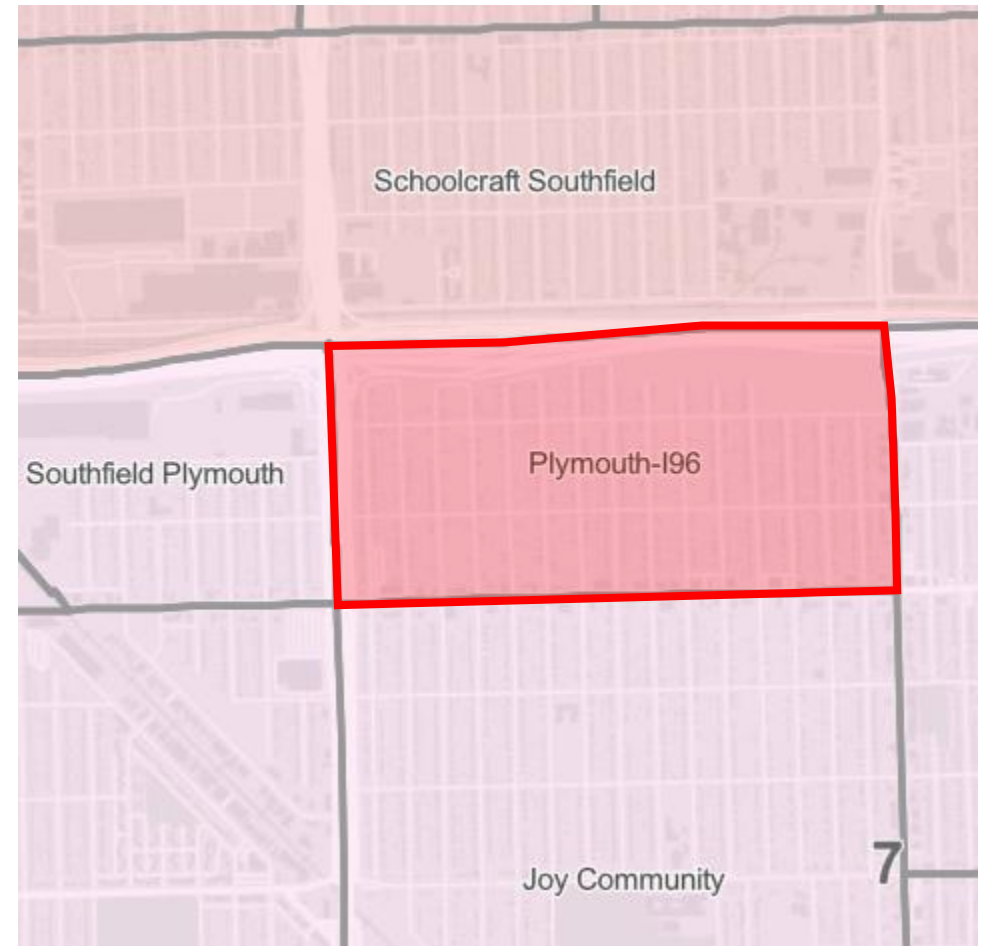
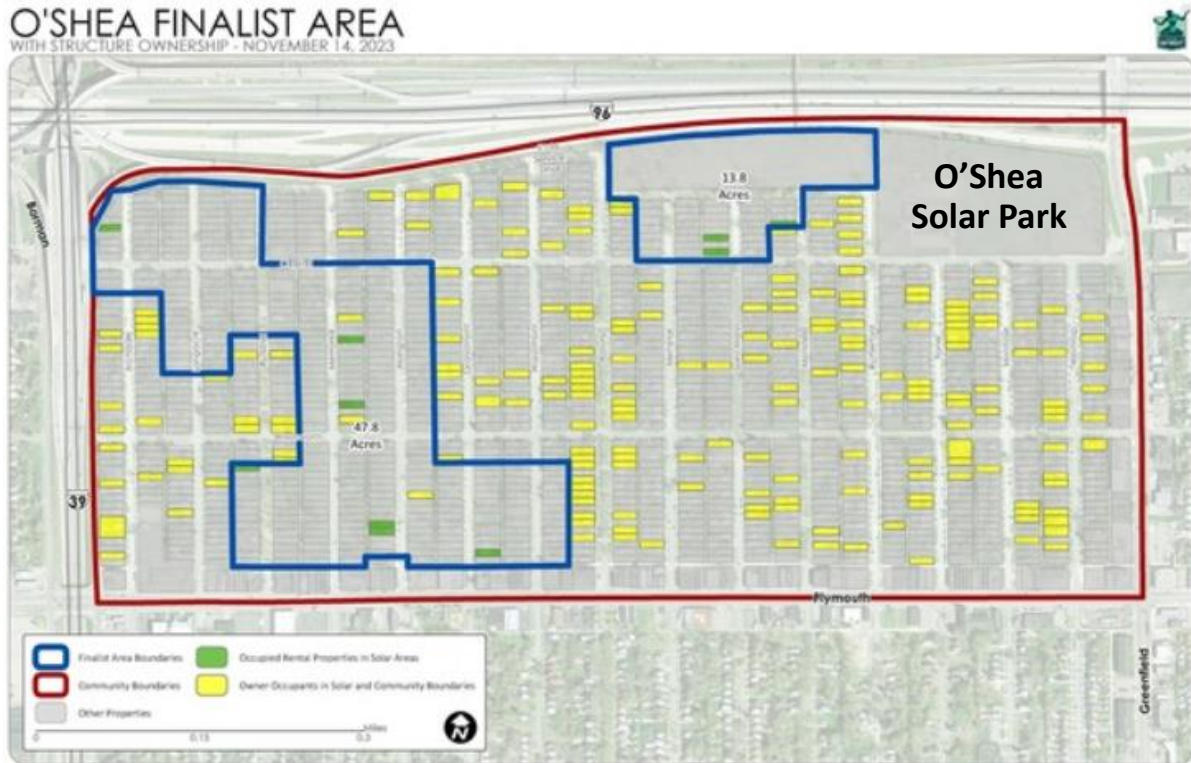
Red Outline: Community Boundaries

Yellow Lots: Owner Occupied

Green Lots: Occupied Rental Property

5. I-96/Plymouth-O'Shea (D7)

Council Districts & Neighborhoods



Blue Outline: Finalist Area Boundaries – 61.6 acres

Red Outline: Community Boundaries

Yellow Lots: Owner Occupied

Green Lots: Occupied Rental Property

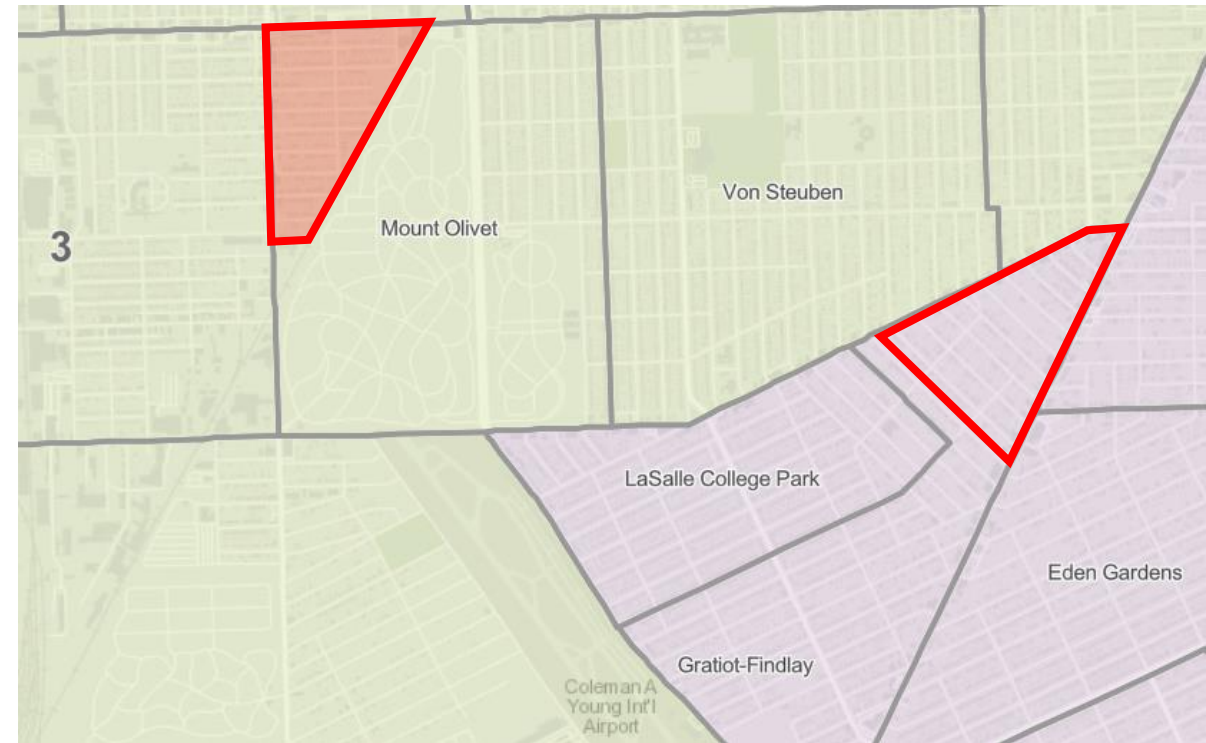
6. Mount Olivet (D3)

MOUNT OLIVET FINALIST AREA

WITH STRUCTURE OWNERSHIP - NOVEMBER 14, 2023



Council Districts & Neighborhoods



Blue Outline: Finalist Area Boundaries – 21.4 acres

Red Outline: Community Boundaries

Yellow Lots: Owner Occupied

Green Lots: Occupied Rental Property

7. State Fair (D2)



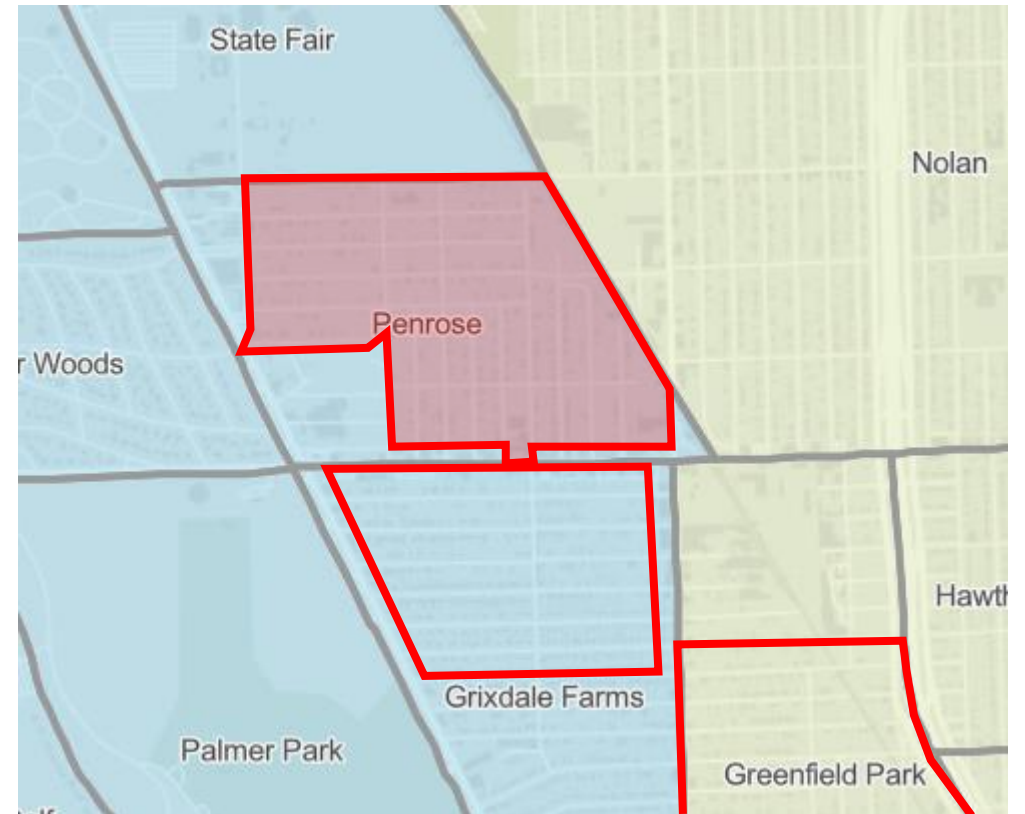
Blue Outline: Finalist Area Boundaries – 55.2 acres

Red Outline: Community Boundaries

Yellow Lots: Owner Occupied

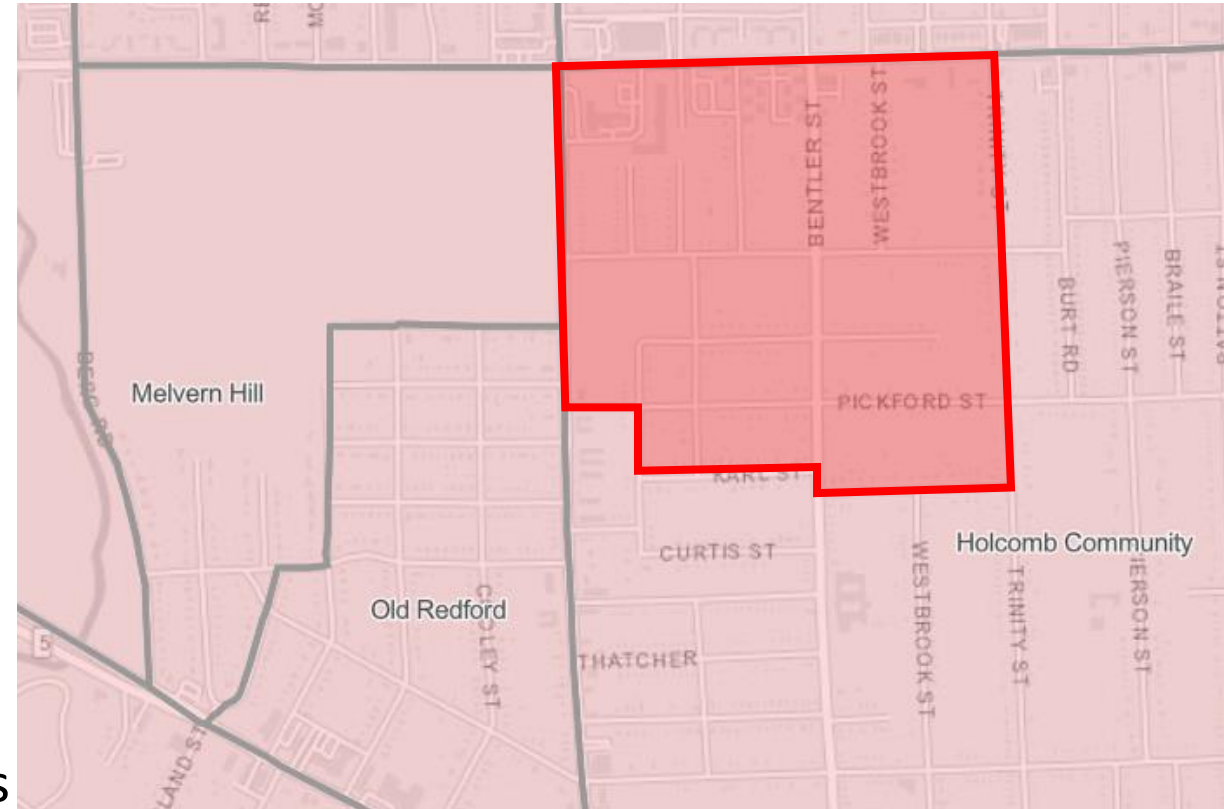
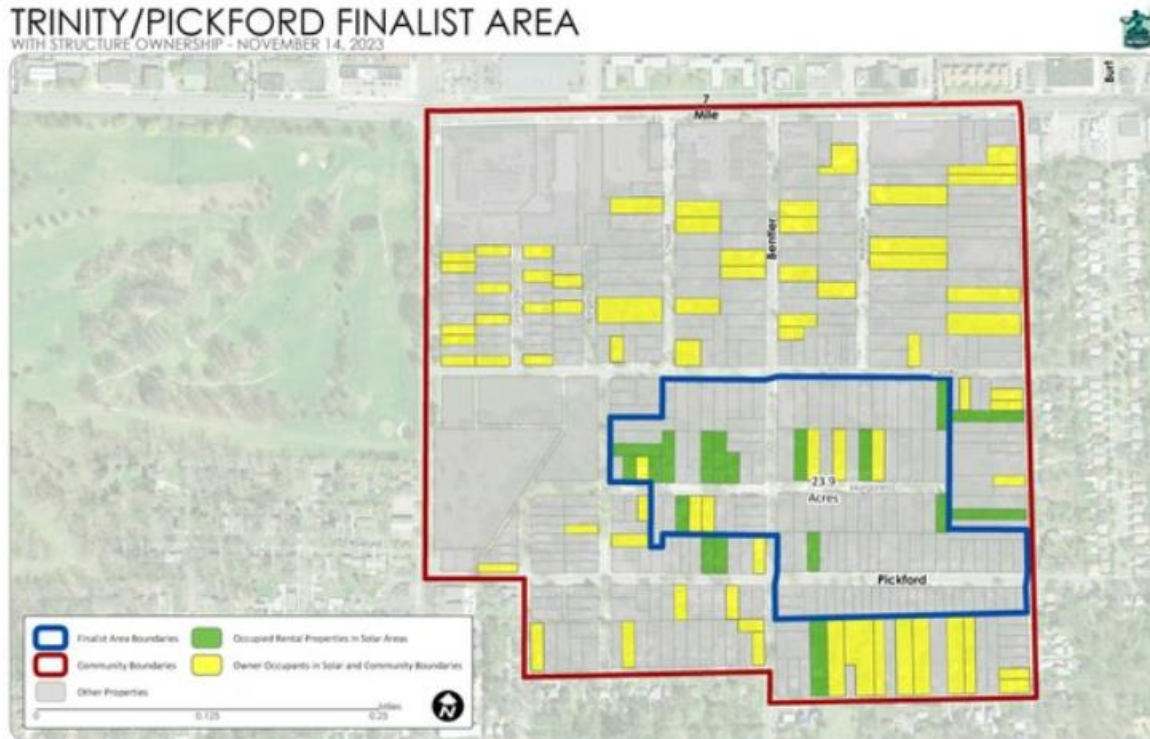
Green Lots: Occupied Rental Property

Council Districts & Neighborhoods



8. Trinity Pickford (D1)

Council Districts & Neighborhoods



Blue Outline: Finalist Area Boundaries – 23.9 acres

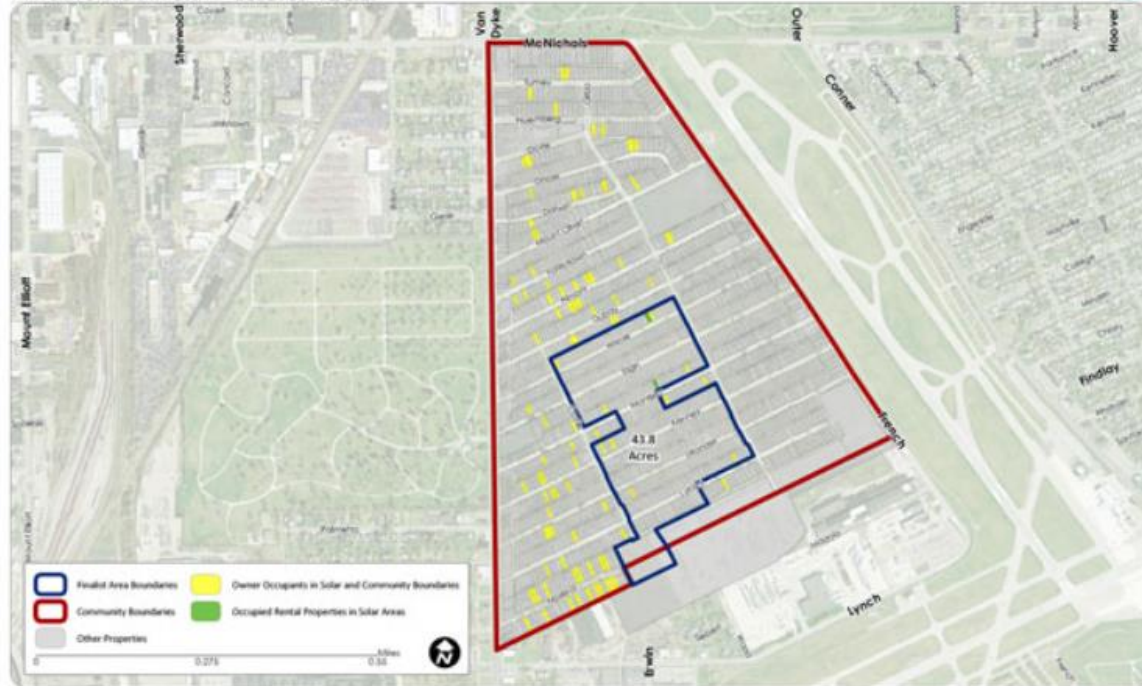
Red Outline: Community Boundaries

Yellow Lots: Owner Occupied

Green Lots: Occupied Rental Property

9. Van Dyke/Lynch (D3)

VAN DYKE/LYNCH FINALIST AREA WITH STRUCTURE OWNERSHIP - DECEMBER 12, 2023



Blue Outline: Finalist Area Boundaries – 43.8 acres

Red Outline: Community Boundaries

Yellow Lots: Owner Occupied

Green Lots: Occupied Rental Property

Council Districts & Neighborhoods

