

West Warren

Streetscape Project

September 2021
Community Meeting



Agenda



**Project
Background**



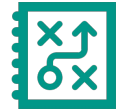
**Project
Schedule**



**Preliminary
Concept**



**What
We Need
from You!**



**Next
Steps**



What is a streetscape?

Safe Pedestrian Crossings

Public Space Enhancements

- Plantings
- Lighting
- Street furnishings
- Paving & More

Reconfiguration of Traffic Lanes

Safe Bicycling Connections

Alley Improvements

District Identity, Public Art and Wayfinding Signage

Designated Parking Spaces



Project Background

The Warrendale/Cody Rouge Plan included:

- Overarching goals for “streets” and “getting around”
 - Make all streets safer for all users
 - Make it easier for young people to get around
 - Improve road conditions
 - Better bus experiences
- Overwhelming support from W. Warren business owners for 4:3 conversion and turn lane
- Recommendations to make West Warren and Joy shopping environments more comfortable, joyful, safer, proud and soulful



This past summer, we hosted **in-person/virtual meetings & talked with business owners**



What we heard



Overwhelming support for 4:3 conversion

Improve safety for on-street parking



Filter stormwater through landscaping

Improve pedestrian safety

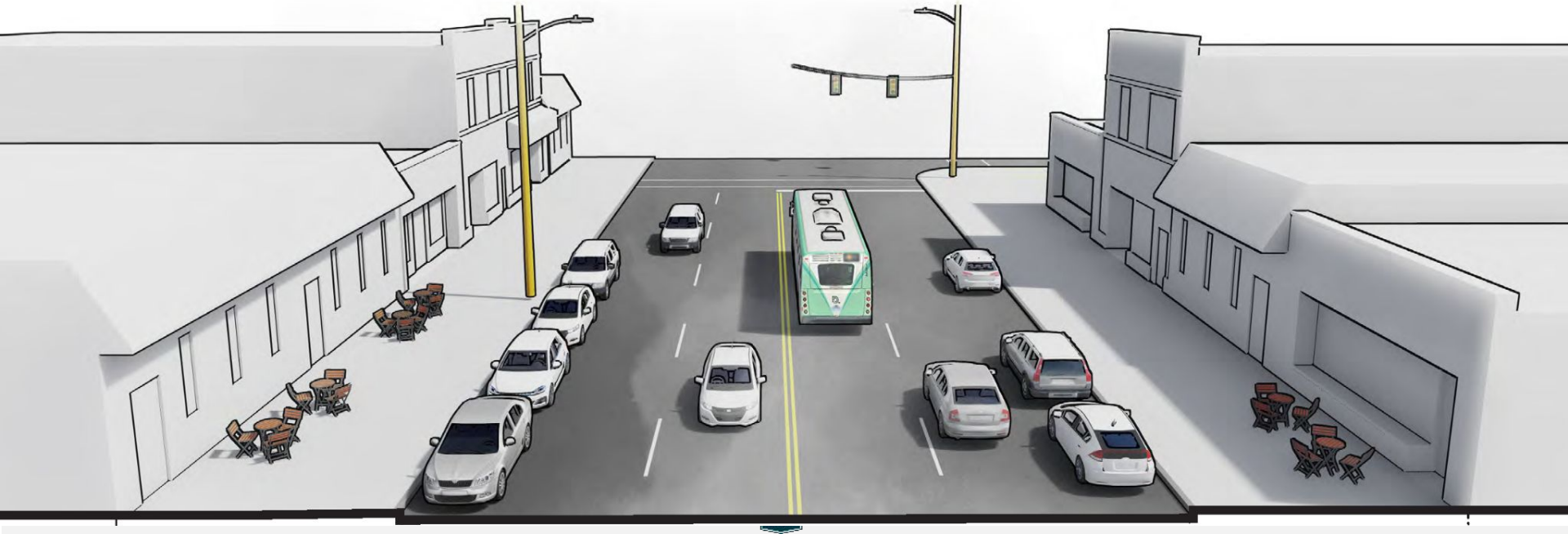


Add space for buses to “pull off” so traffic keeps moving

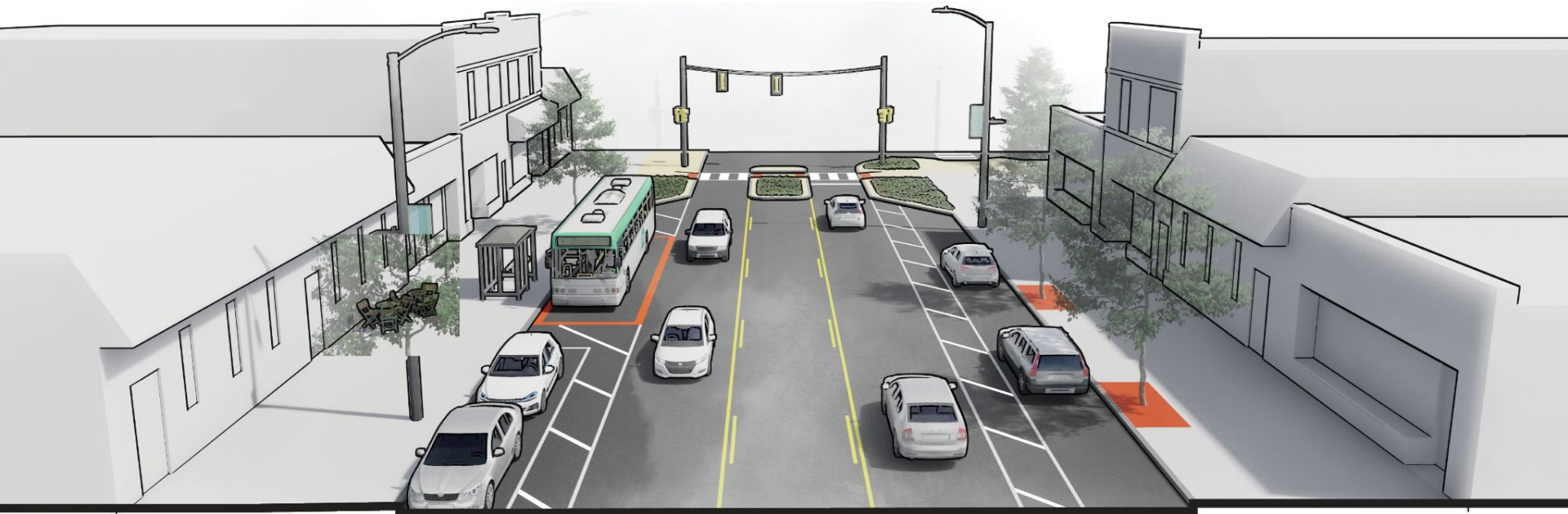
Project Schedule



Existing West Warren




Proposed West Warren

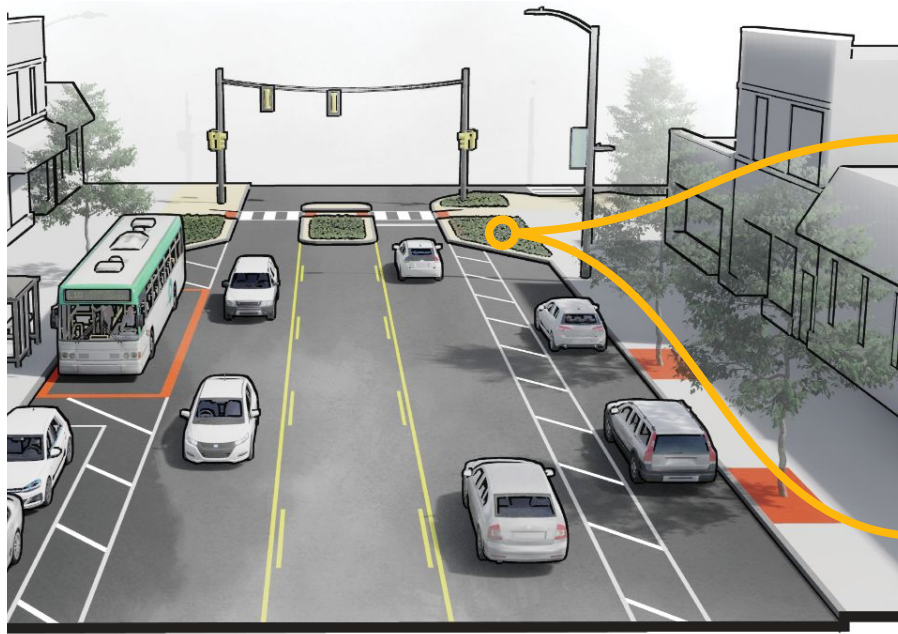


Proposed Landscaping

PROPOSED TREES



Proposed Landscaping



TRADITIONAL PLANTINGS



BIORETENTION PLANTINGS



Proposed Furnishings

PROPOSED FURNISHINGS THROUGHOUT CORRIDOR



BENCH



TRASH

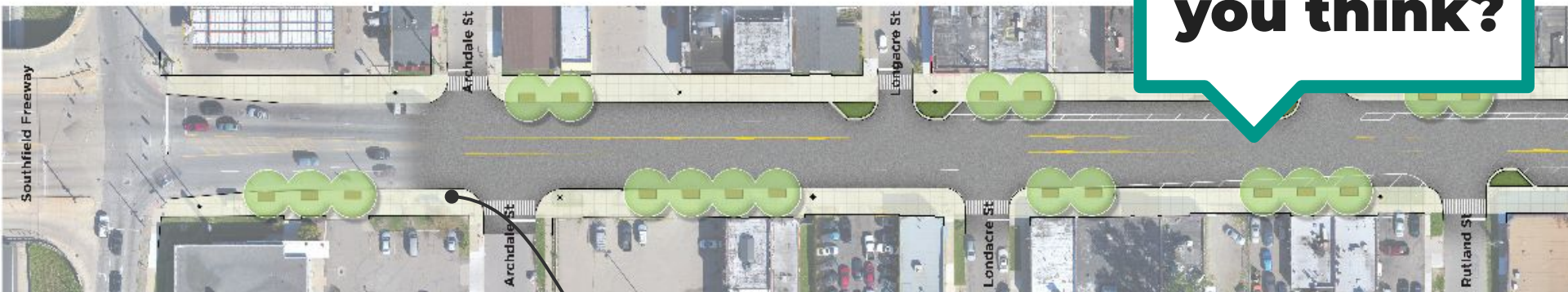


BIKE RACK



Current Design, block by block

What do you think?



Where would you like to see benches, trees, trash cans and landscaping on Warren?



comment

Southfield Freeway

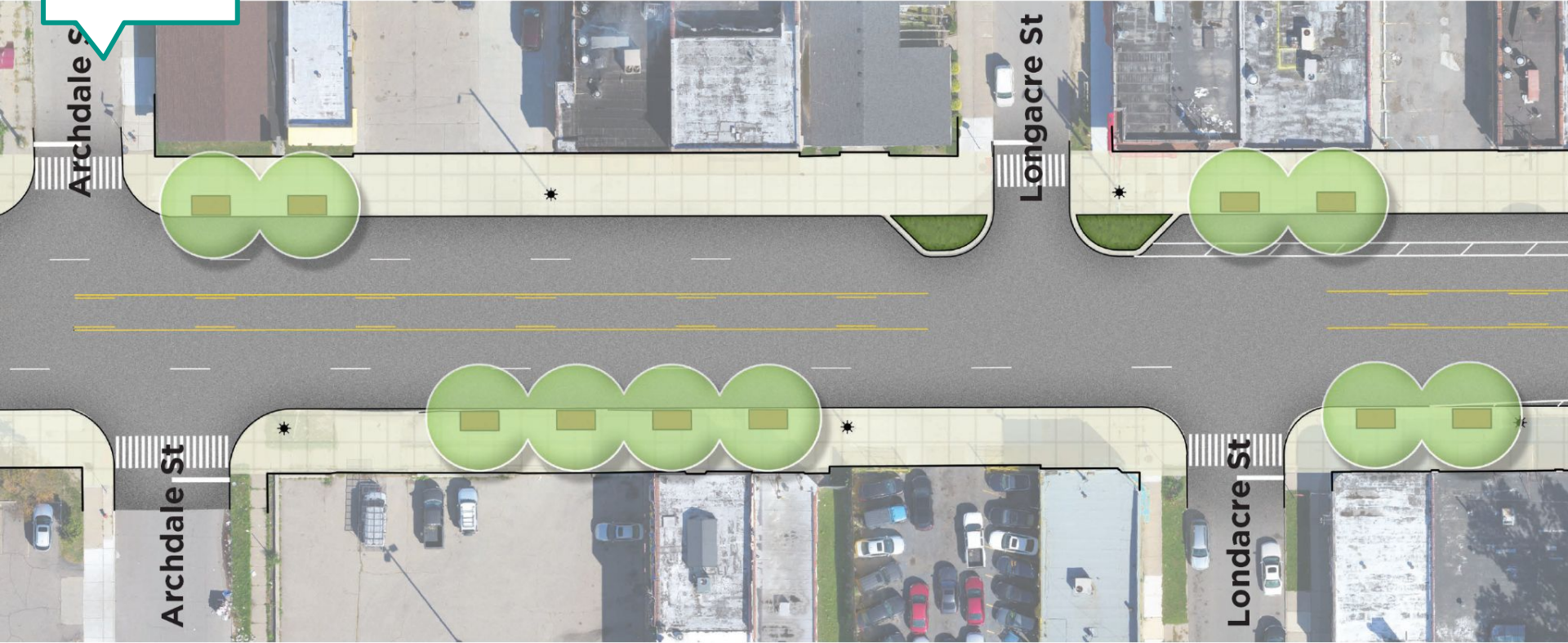
CHASE BANK

Archdale St

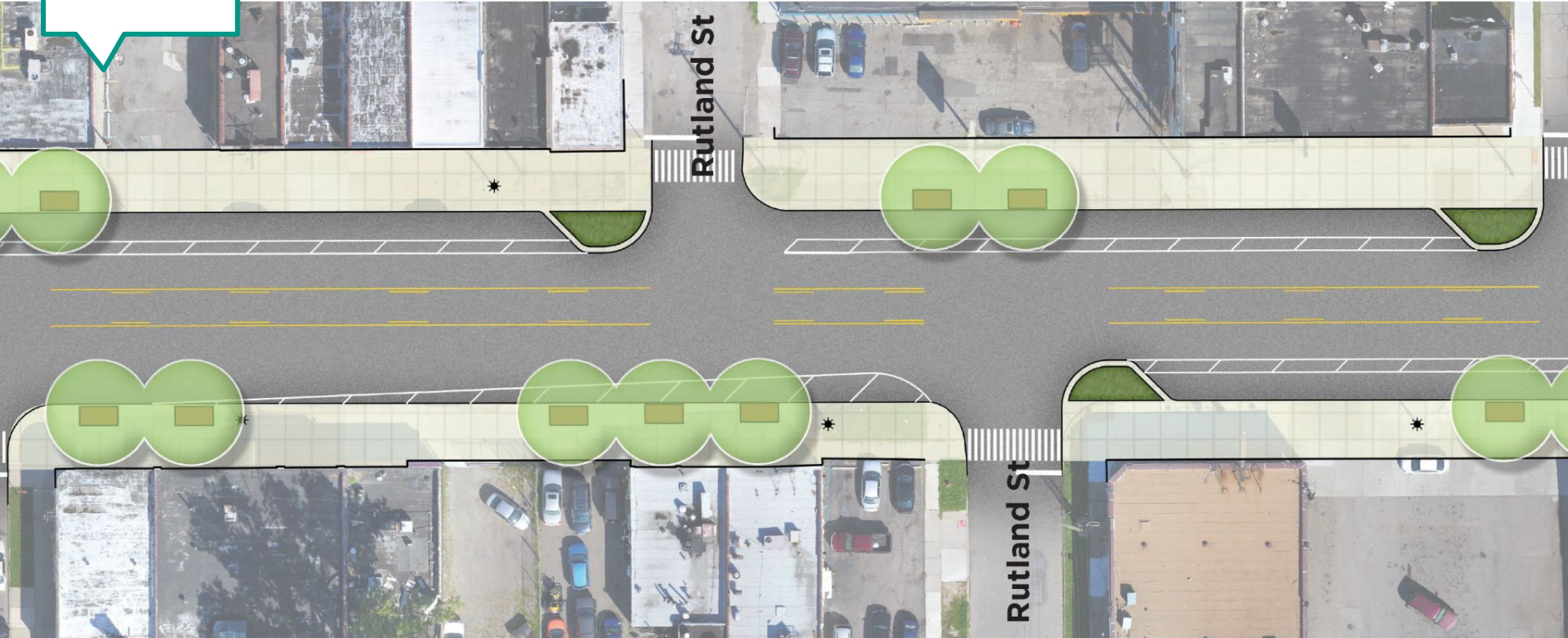
Archdale St



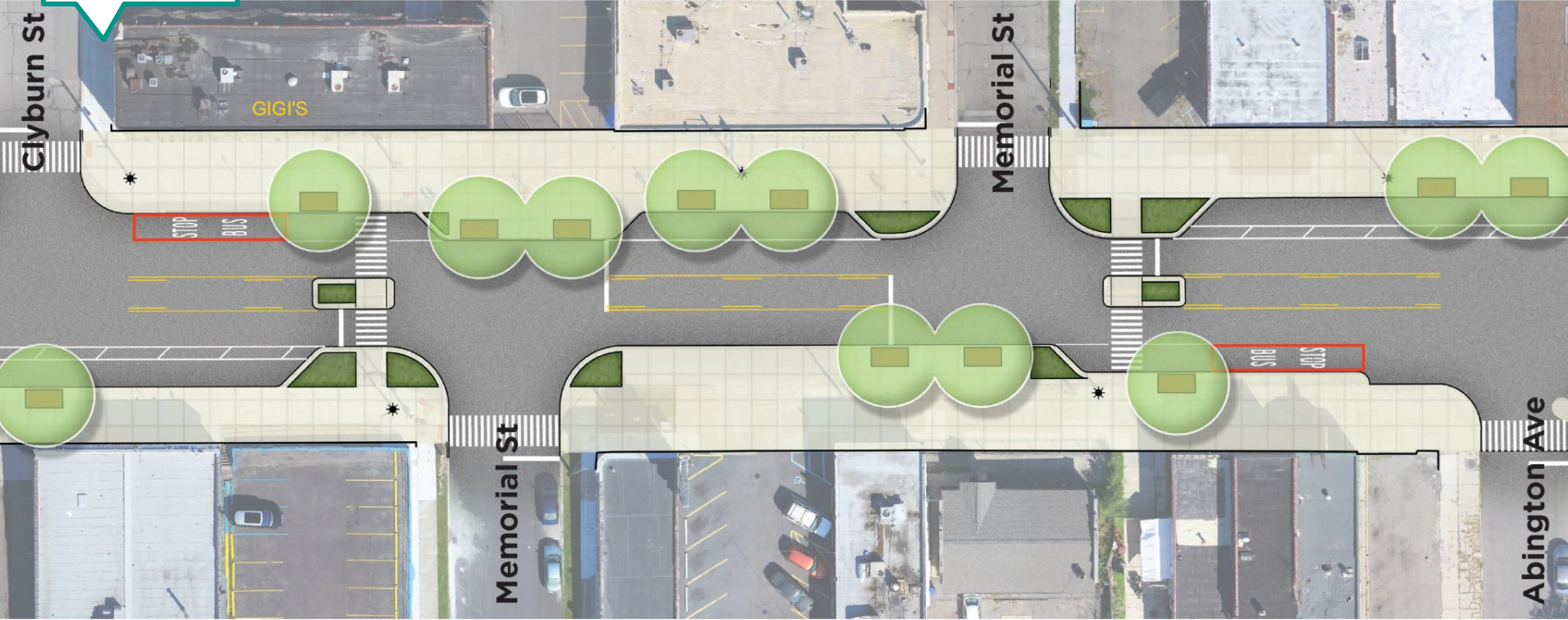
comment



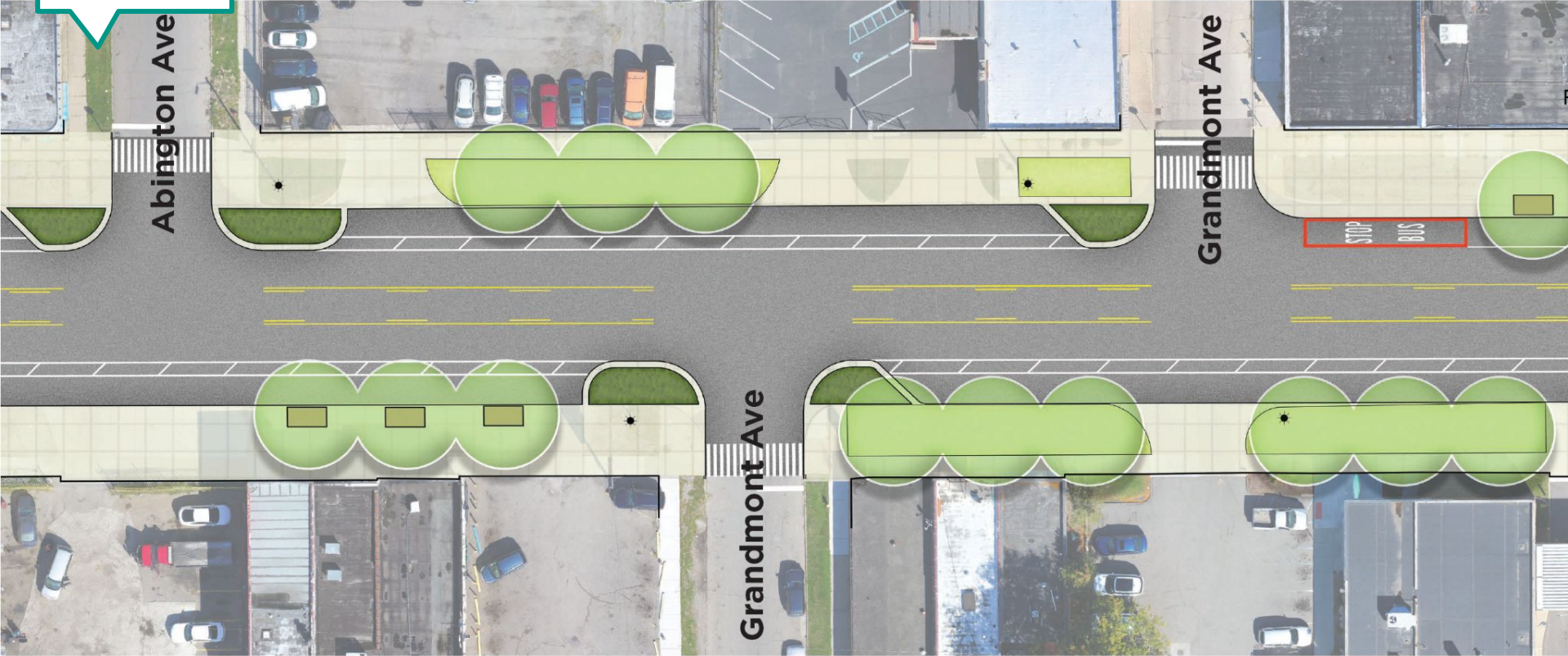
comment



comment



comment



Abington Ave

Grandmont Ave

STOP BUS

Grandmont Ave



Driveway
will remain

FAIR LANE FOOD CENTER

Woodmont Ave

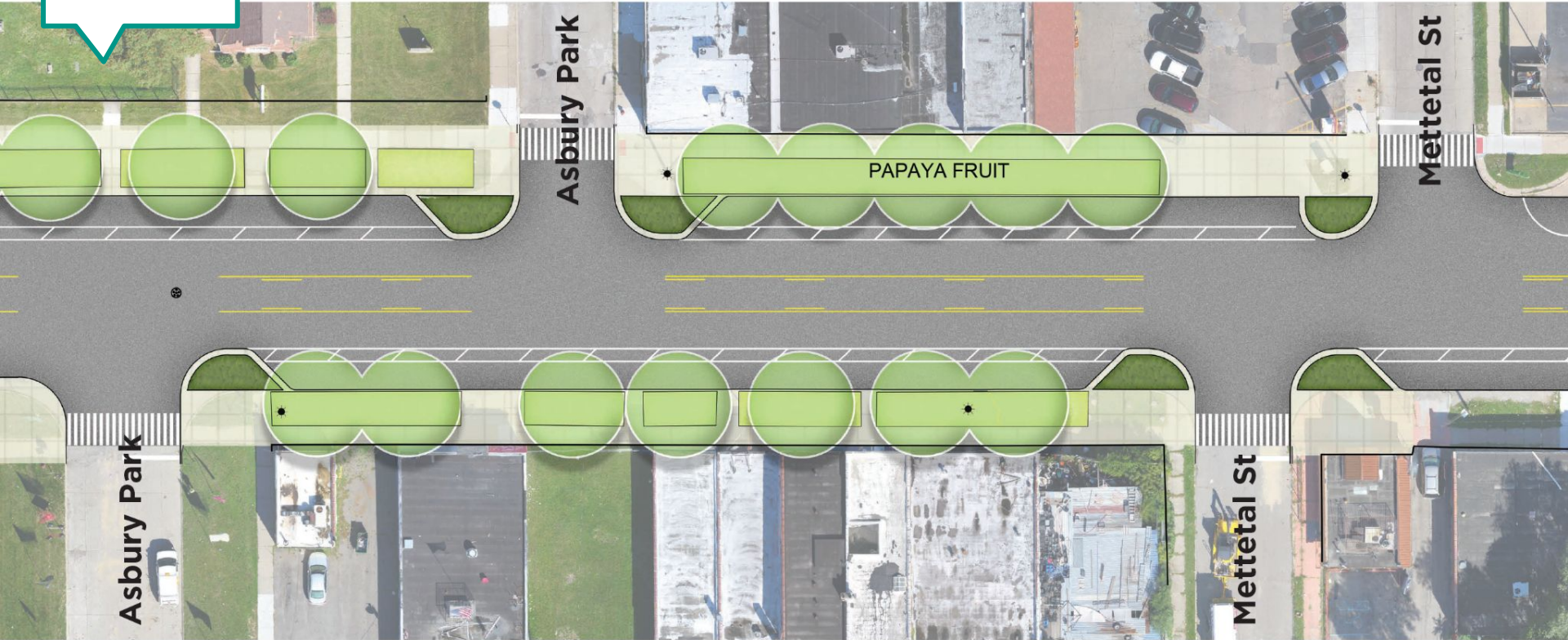
Woodmont Ave

Asbury Park

STOP
BUS



comment



Additional Comments

- Space for additional notes



Next Steps

Develop 60%
plans with
incorporated
community
feedback



Develop safety
improvement
concepts between
Southfield and
Evergreen



Continue
stakeholder,
business, and
community
conversations

This presentation and additional information will be available
on the project website at www.detroitmi.gov/streetcapex



Thank you.

Stay connected.

Visit our website:

www.detroitmi.gov/streetscapes

Contact us:

Erika Linenfelser, Mobility Planner

313-236-9522

linenfelsere@detroitmi.gov



Additional Meeting:



DWSD Update for District 7

- Flood response and what's next
- General questions

**Tuesday, October 5, 2021
at 5 p.m.**

Join by Zoom video:

<https://cityofdetroit.zoom.us/j/3450863942>

Meeting ID: 345 086 3942

Passcode: 260309

Join by phone:

(312) 626-6799

Meeting ID: 345 086 3942

Passcode: 260309

