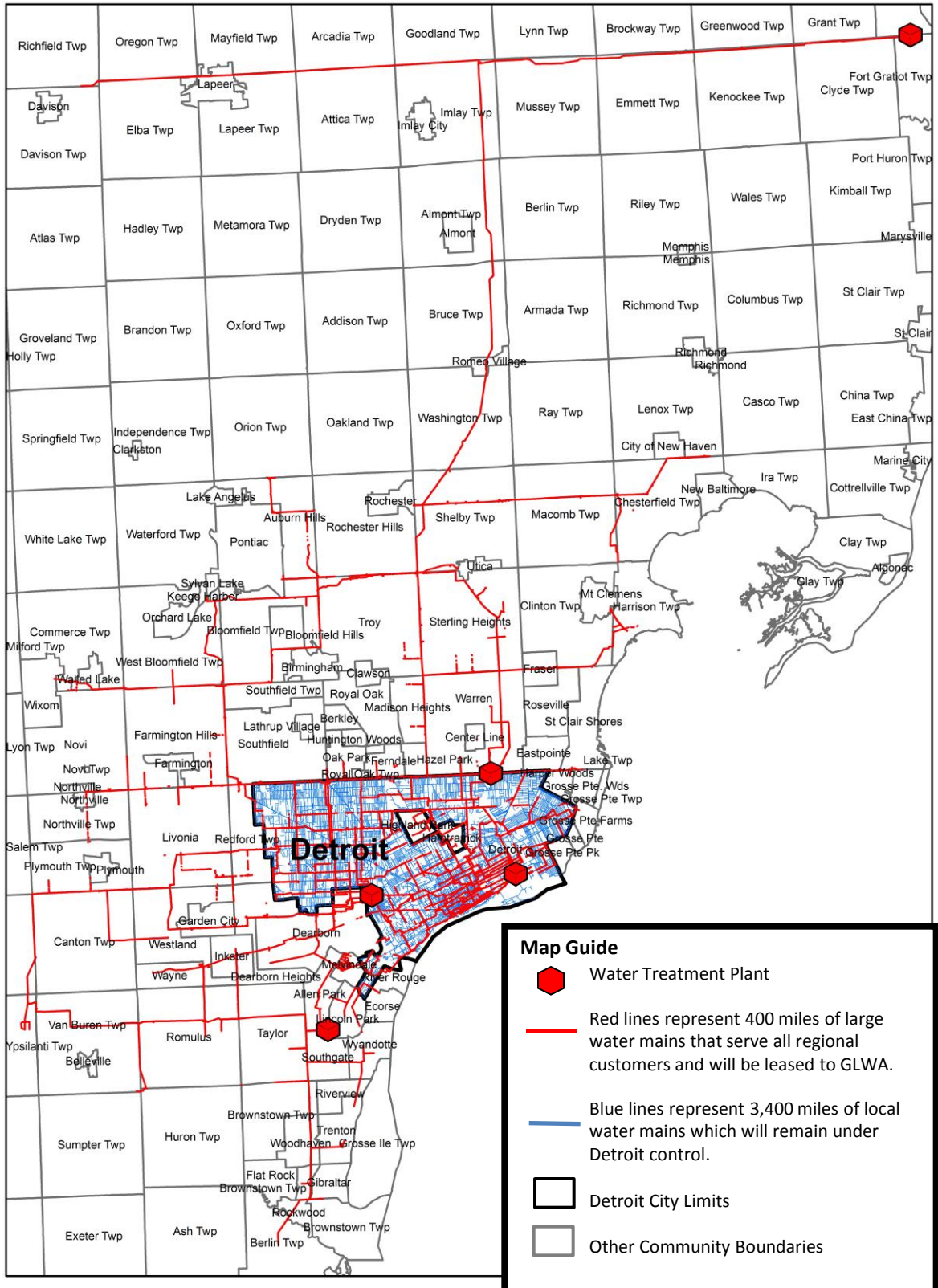







Water Map

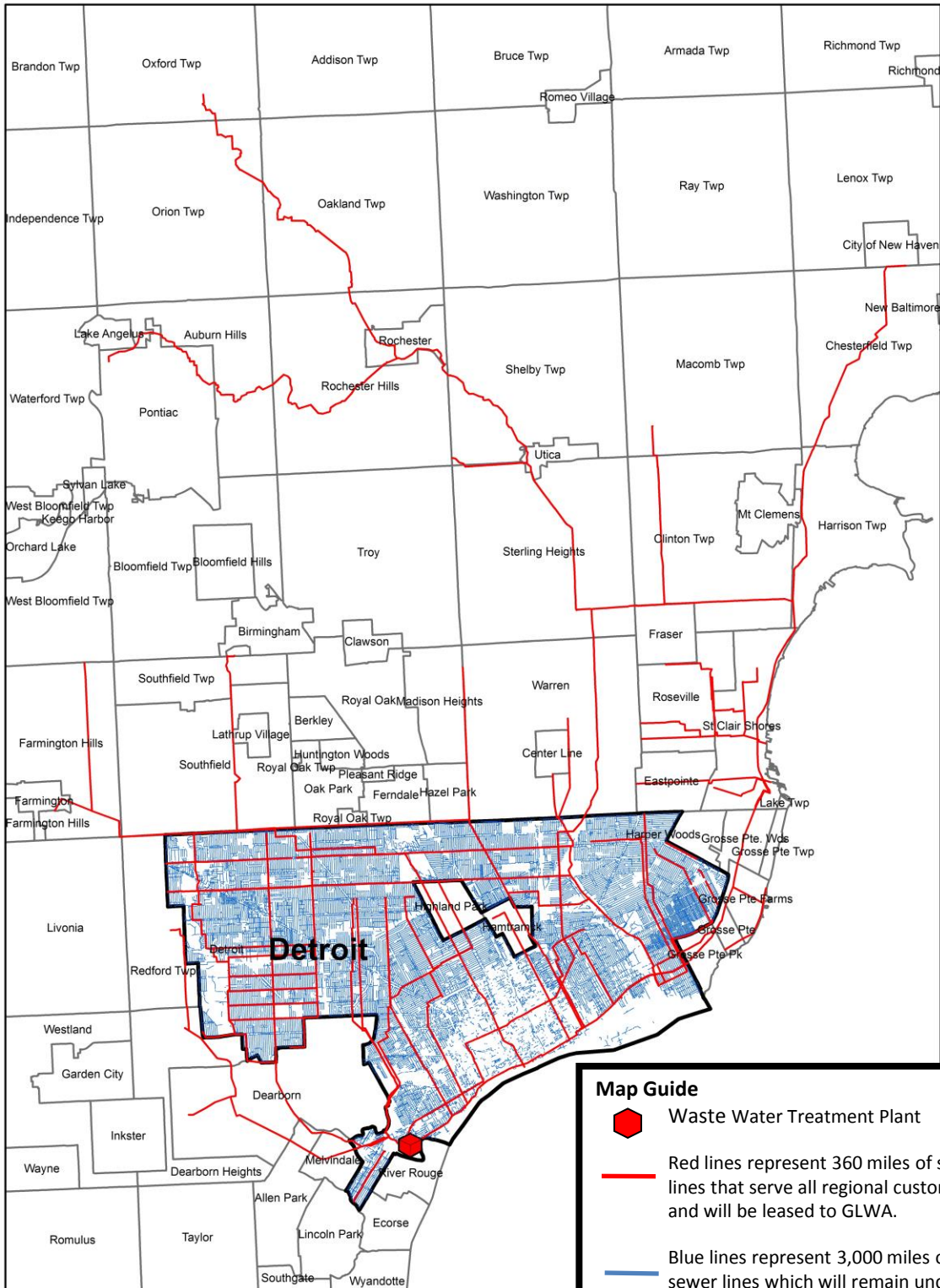


Map Guide






-  Water Treatment Plant
-  Red lines represent 400 miles of large water mains that serve all regional customers and will be leased to GLWA.
-  Blue lines represent 3,400 miles of local water mains which will remain under Detroit control.
-  Detroit City Limits
-  Other Community Boundaries



Sewer Map



Map Guide

-  Waste Water Treatment Plant
-  Red lines represent 360 miles of sewer lines that serve all regional customers and will be leased to GLWA.
-  Blue lines represent 3,000 miles of local sewer lines which will remain under Detroit control.
-  Detroit City Limits
-  Other Community Boundaries



DWSD-IT-GIS
 Date: 9/06/2014
 By: V. Farr